

SECTION 153 OF THE PLANNING ACT 2008
REGULATION 6 OF THE INFRASTRUCTURE PLANNING (CHANGES TO, AND
REVOCAION OF, DEVELOPMENT CONSENT ORDERS) REGULATIONS 2011

NOTICE OF APPLICATION TO MAKE A NON-MATERIAL CHANGE TO

THE FOLLOWING DEVELOPMENT CONSENT ORDER:

THE RAMPION OFFSHORE WIND FARM ORDER 2014

(SI 2014/1873) (the 2014 Order)

1. An application has been made by Rampion Offshore Wind Limited (the **Applicant**) to the Secretary of State for Business, Energy and Industrial Strategy to make a non-material change to the 2014 Order (the **Application**).
2. The Application seeks to make a non-material change to the authorised development in relation to a public footpath to be permanently diverted within Schedule 3 of the 2014 Order. The proposed non-material change is to reduce the extent of the diversion of Footpath 8T that was authorised under the 2014 Order. The relevant part of Footpath 8T is located to the north of Bob Lane, Twineham, West Sussex, RH17 5NH (see plan accompanying this notice).
3. The contact details of the Applicant are:

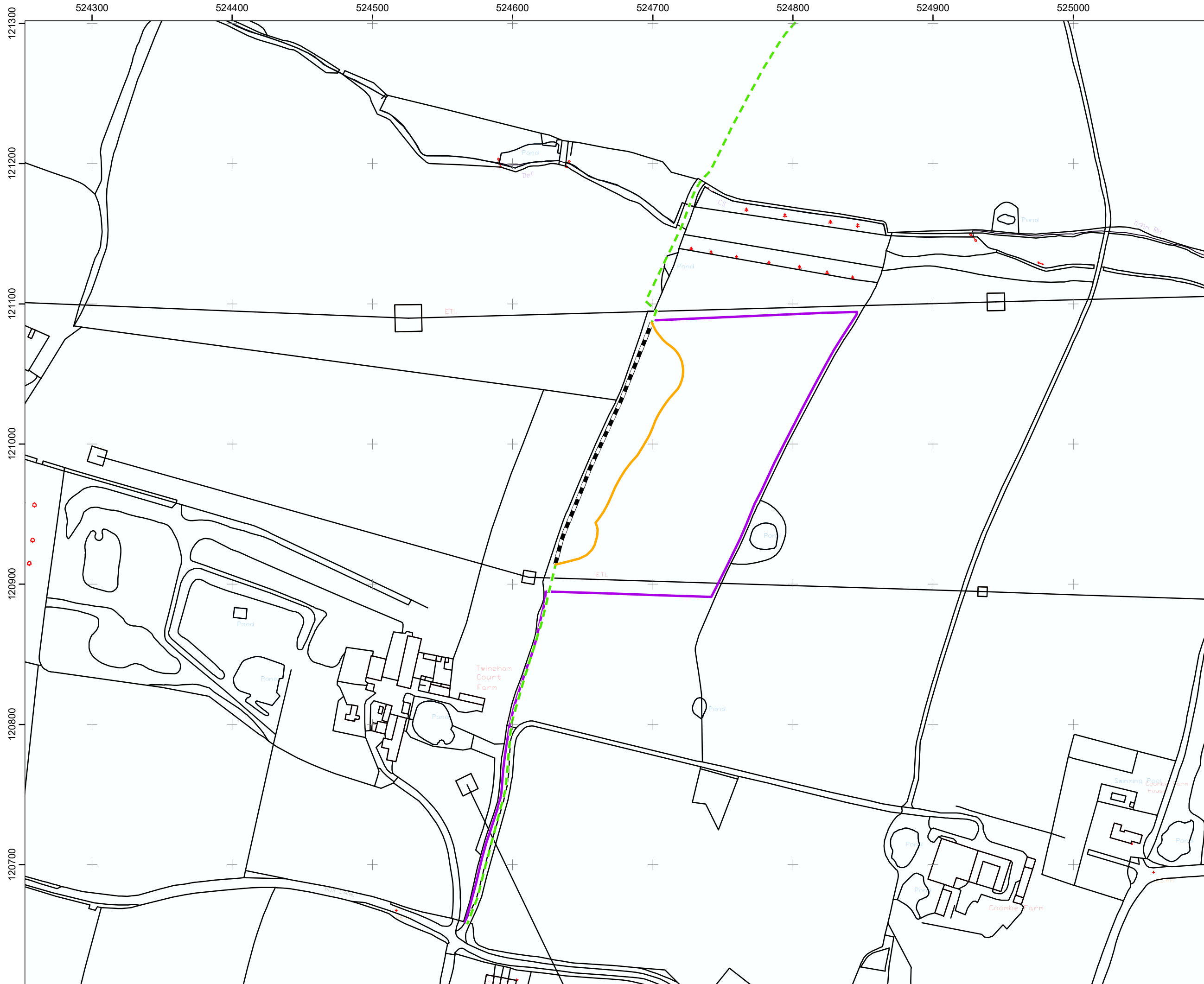
Rampion Offshore Wind Limited, Greenwood House, Westwood Way, Westwood Business Park, Coventry, United Kingdom CV4 8PB; eleri.wilce@rwe.com; +44 7901 852899.
4. The Application documents and plans showing the nature and location of the land concerned are available for inspection, free of charge, on the National Infrastructure Planning Portal (Rampion Offshore Wind Farm) page here:





<https://infrastructure.planninginspectorate.gov.uk/projects/south-east/rampion-offshore-wind-farm>

Click on the 'Documents' tab and then click on 'Decided' in the documents navigation area.
5. A free digital or paper copy of the Application and further information on the Application documentation can be obtained from the Applicant using the contact details provided above.
6. Representations about the Application should be sent by email to the Planning Inspectorate at: RampionOffshoreWindFarm@planninginspectorate.gov.uk or in writing to:

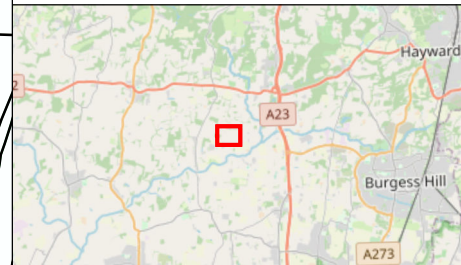
National Infrastructure Planning, The Planning Inspectorate, Temple Quay House, 2 The Square, Temple Quay, Bristol BS1 6PN.

Please quote Rampion Offshore Wind Farm and reference **EN010032** on any correspondence.
7. The deadline for receipt of representations in relation to the Application is **27 November 2020**.
8. Please note that any representations received by the Secretary of State in response to the consultation will be handled in compliance with The Data Protection Act 2018 and published on the Planning Inspectorate's Infrastructure Planning Portal (<https://infrastructure.planninginspectorate.gov.uk>) with all personal information removed.



- Legend:**
-  New footpath to be provided
 -  Footpath to be stopped up
 -  Existing footpath
 -  Footpath diversion consented in 2014

Coordinate System: British National Grid
 Projection: Transverse Mercator
 Datum: OSGB 1936
 Units: Meter




Rev	Date	Description	Drm	Chk	App
01	03/09/2020	2014 DCO route	NH	KB	KB
00	01/09/2020	First Draft	NH	KB	KB

Rampion Offshore Windfarm



TITLE:
 Composite plan showing revised and previously consented footpath diversions

0 40 80
 Metres
 SCALE: 1:2,500 @ A3



REV 01